

M-4
5-YEAR CLASSIFICATION MAP
CHICAGO URBAN AREA
ALGONQUIN TOWNSHIP
MC HENRY COUNTY
ILLINOIS

PREPARED BY THE
ILLINOIS DEPARTMENT OF TRANSPORTATION
OFFICE OF PLANNING AND PROGRAMMING

IN COOPERATION WITH
U.S. DEPARTMENT OF TRANSPORTATION
FEDERAL HIGHWAY ADMINISTRATION

5-Year Classification

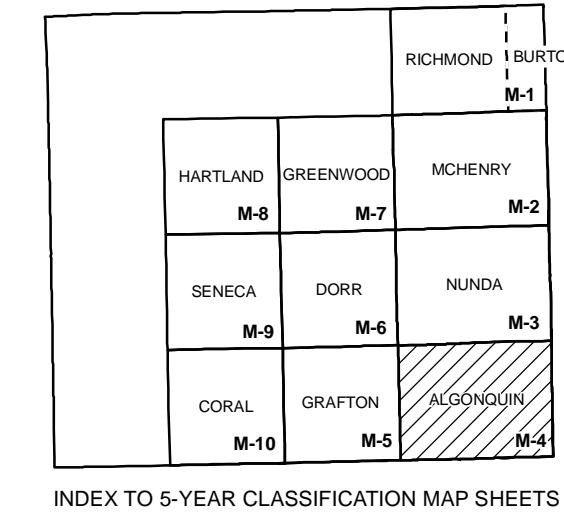
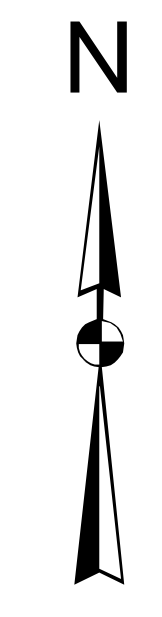
- Interstate
- Freeway or Expressway
- Other Principal Arterial
- Minor Arterial
- Major Collector
- Minor Collector
- Local Highway, Streets
- Urban Boundary

Other Map Base Features

- Interstate, U.S., State
- Railroad
- State Boundary
- County Boundary
- Incorporated Town
- River, Stream
- Waterbody
- Civil Township or District

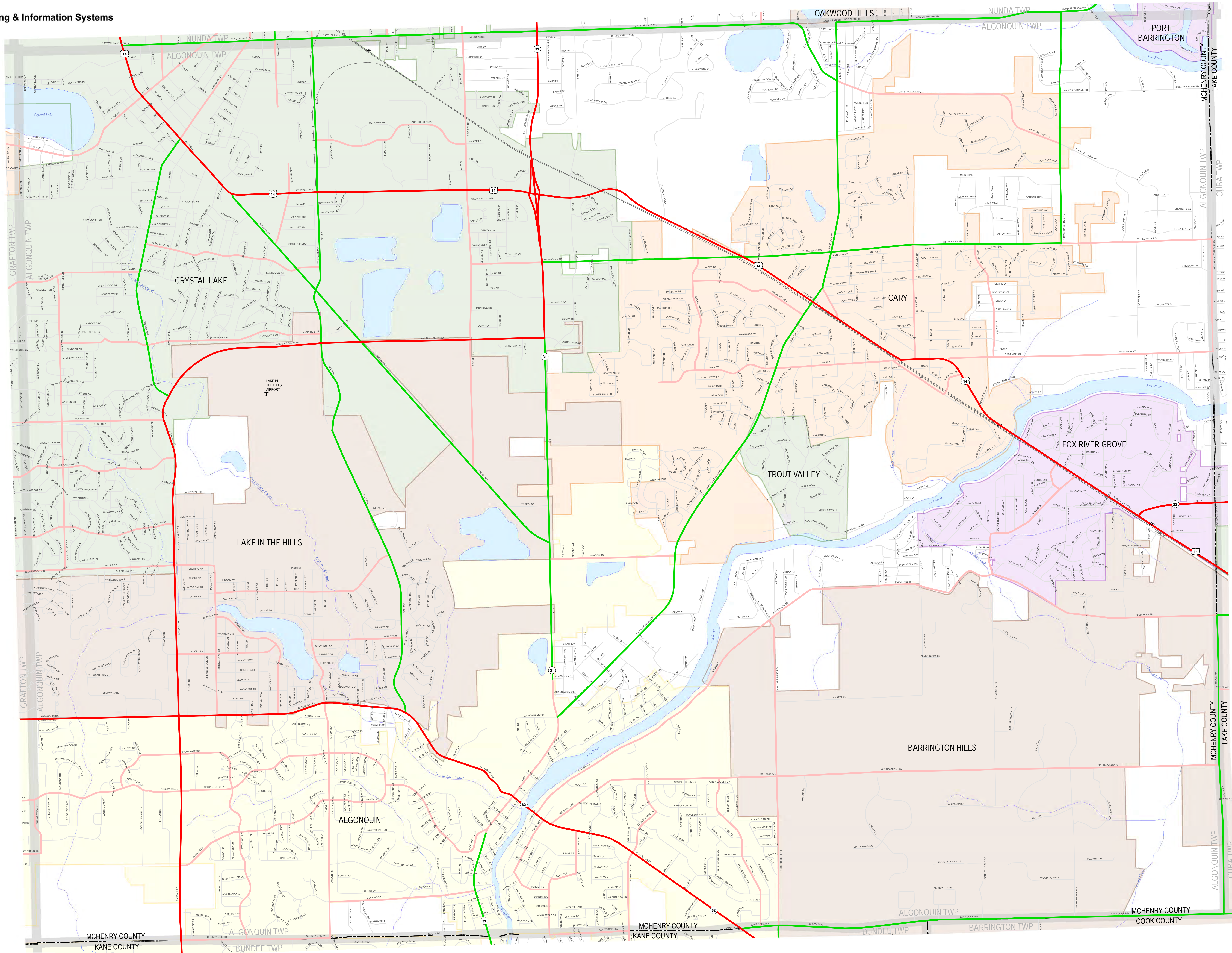
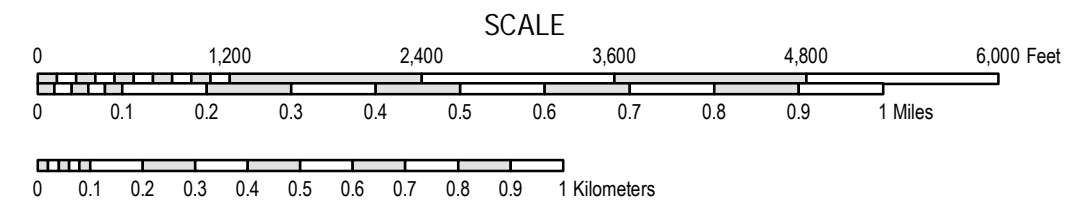
FUNCTIONAL CLASSIFICATION AND URBAN LIMIT DATES OF 10/31/11

DATE OF FEDERAL HIGHWAY ADMINISTRATION APPROVAL	CLASSIFICATION
8-4-83	7-3-05
8-28-08	10-7-08
	4-3-09
	5-14-09
	2-7-11
	2-2-12
	2-8-13
	9-24-13



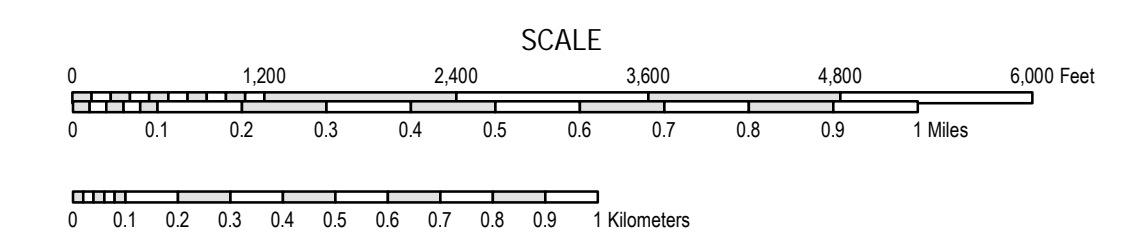
THE ILLINOIS DEPARTMENT OF TRANSPORTATION'S MAPS USE DATA FROM EXTERNAL ELECTRONIC SOURCES THAT ARE NOT CONTROLLED BY THE ILLINOIS DEPARTMENT OF TRANSPORTATION. THE DEPARTMENT TAKES NO RESPONSIBILITY FOR THE VIEW, CONTENT, OR ACCURACY FOR ANY SUCH INFORMATION PROVIDED FROM SUCH EXTERNAL SOURCES. THIS PRODUCT IS FOR REFERENCE PURPOSES ONLY AND IS NOT TO BE CONSIDERED AS A LEGAL DOCUMENT OR SURVEY INSTRUMENT. THE MAPS AND DATA CONTAINED THEREIN ARE TO BE CONSIDERED "AS IS" WITHOUT WARRANTIES OF ANY KIND, EITHER EXPRESSED OR IMPLIED, INCLUDING BUT NOT LIMITED TO WARRANTIES OF SUITABILITY TO A PARTICULAR PURPOSE OR USE. ANY RELIANCE ON THE INFORMATION CONTAINED HEREIN IS AT THE USER'S OWN RISK. THE ILLINOIS DEPARTMENT OF TRANSPORTATION CAN NOT BE HELD LIABLE FOR ANY SPECIAL, INDIRECT, OR CONSEQUENTIAL DAMAGES OR ANY DAMAGES WHATSOEVER RESULTING FROM LOSS OF USE, DATA, PROFITS, WHETHER IN AN ACTION OF CONTRACT, NEGLIGENCE, OR OTHER ACTION, ARISING OUT OF OR IN CONNECTION WITH THE USE OF THE INFORMATION HEREIN PROVIDED.

DATA SOURCES:
ILLINOIS DEPARTMENT OF TRANSPORTATION
ILLINOIS STATE TOLL HIGHWAY AUTHORITY
ILLINOIS COMMERCE COMMISSION
ILLINOIS DEPARTMENT OF REVENUE
UNITED STATES DEPARTMENT OF TRANSPORTATION
UNITED STATES GEOLOGICAL SURVEY
NAVTEQ (TM)



C-1
5-YEAR CLASSIFICATION MAP
CHICAGO URBAN AREA
BARRINGTON TOWNSHIP
COOK COUNTY
ILLINOIS

PREPARED BY THE
ILLINOIS DEPARTMENT OF TRANSPORTATION
OFFICE OF PLANNING AND PROGRAMMING
IN COOPERATION WITH
U.S. DEPARTMENT OF TRANSPORTATION
FEDERAL HIGHWAY ADMINISTRATION



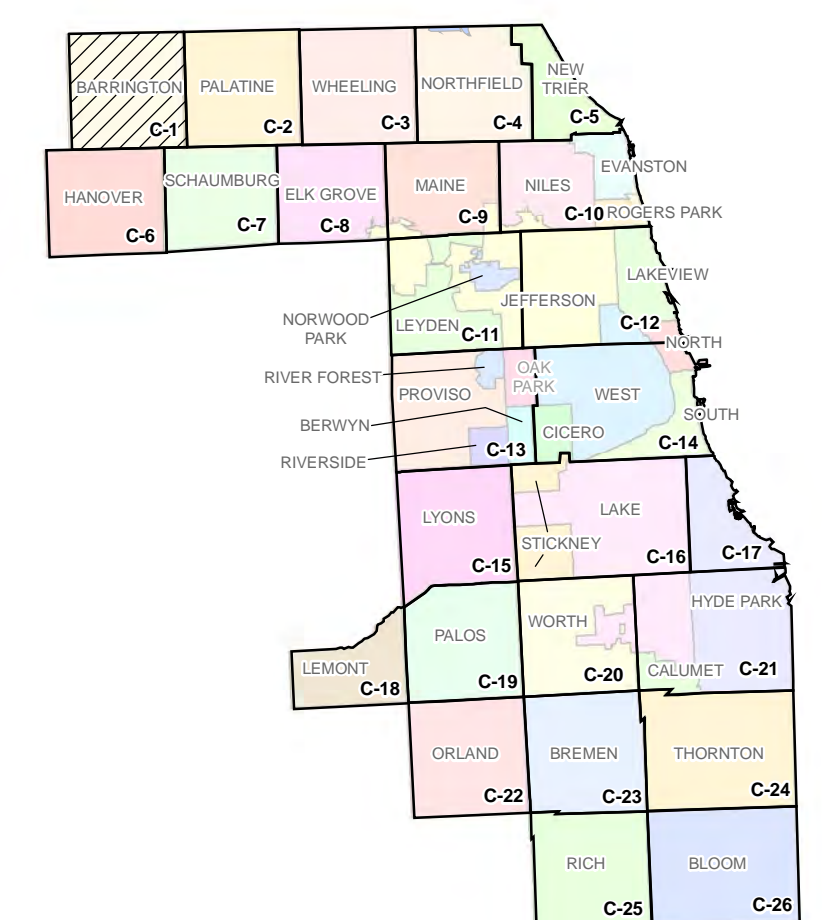
M&IS Mapping & Information Systems

5-Year Classification

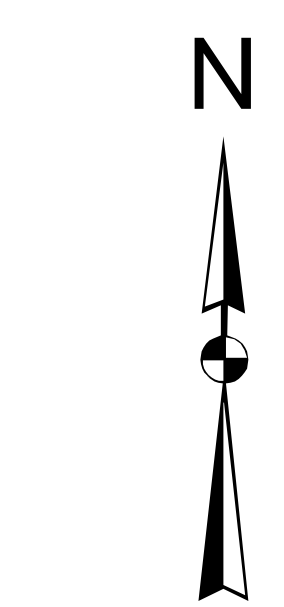
- Interstate
- Freeway or Expressway
- Other Principal Arterial
- Minor Arterial
- Major Collector
- Minor Collector
- Local Highway, Streets
- Urban Boundary

Other Map Base Features

- Interstate, U.S., State
- Railroad
- State Boundary
- County Boundary
- Incorporated Town
- River, Stream
- Waterbody
- Civil Township or District



INDEX TO 5-YEAR CLASSIFICATION MAP SHEETS

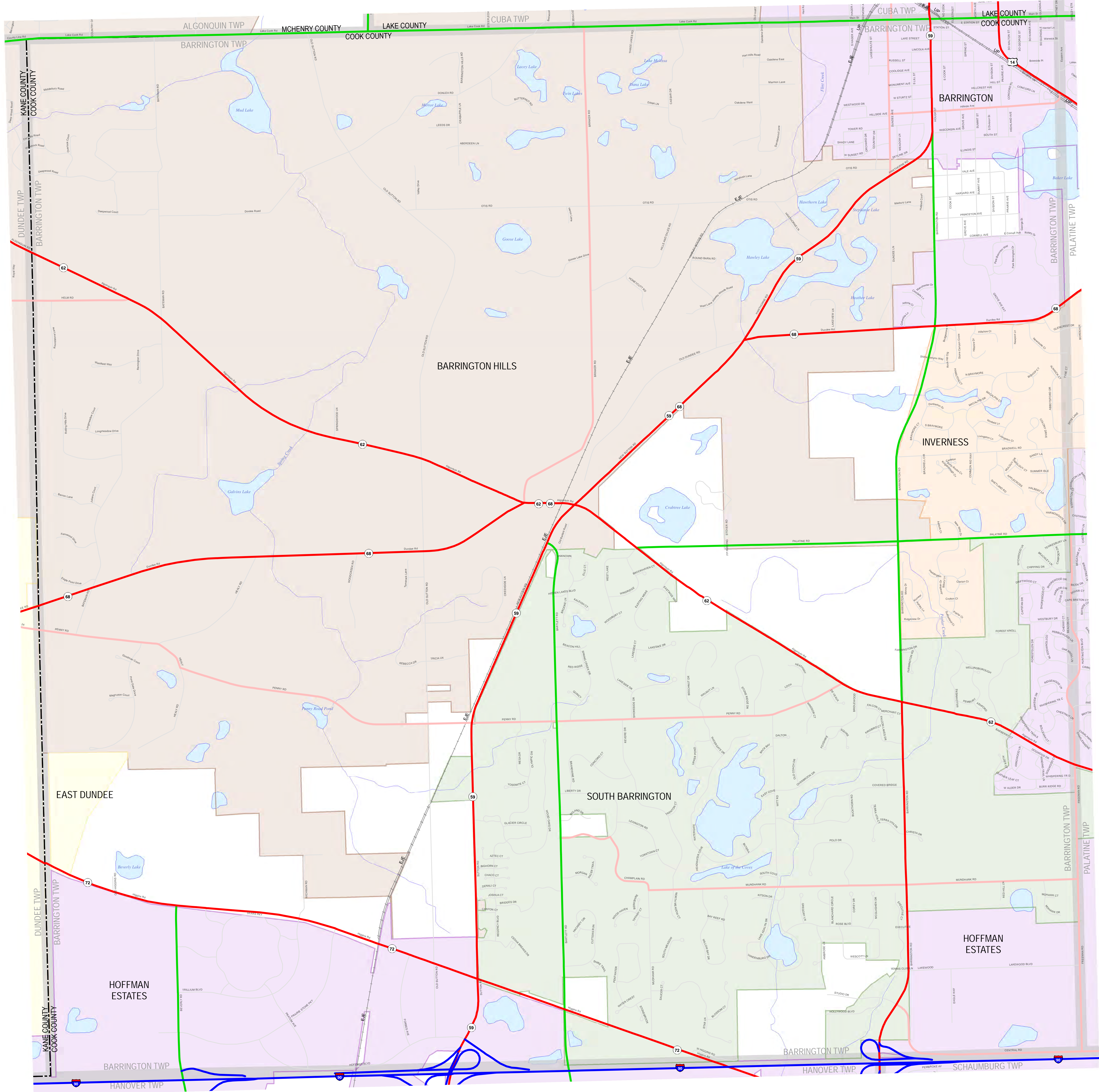


FUNCTIONAL CLASSIFICATION AND URBAN LIMIT DATA AS OF 04 - 10 - 12

DATE OF FEDERAL HIGHWAY ADMINISTRATION APPROVAL	CLASSIFICATION
10 - 29 - 92	5 - 4 - 93
6 - 28 - 04	3 - 24 - 97
	2 - 3 - 05
	10 - 25 - 10

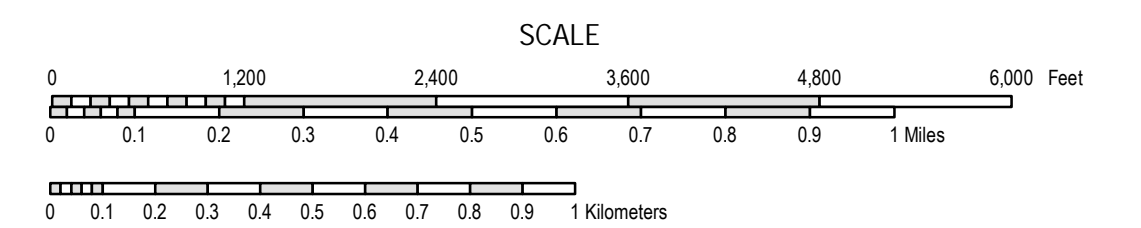
DATA SOURCES:
ILLINOIS DEPARTMENT OF TRANSPORTATION
ILLINOIS STATE TOLL HIGHWAY AUTHORITY
ILLINOIS COMMERCE COMMISSION
ILLINOIS DEPARTMENT OF REVENUE
UNITED STATES DEPARTMENT OF TRANSPORTATION
UNITED STATES GEOLOGICAL SURVEY
MNTD (TM)

THE ILLINOIS DEPARTMENT OF TRANSPORTATION'S MAPS USE DATA FROM EXTERNAL ELECTRONIC SOURCES THAT ARE NOT CONTROLLED BY THE ILLINOIS DEPARTMENT OF TRANSPORTATION. THE DEPARTMENT TAKES NO RESPONSIBILITY FOR THE VIEWS, CONTENT, OR ACCURACY FOR ANY SUCH INFORMATION PROVIDED FROM SUCH EXTERNAL SOURCES. THIS PRODUCT IS FOR REFERENCE PURPOSES ONLY AND IS NOT TO BE CONSIDERED AS A LEGAL DOCUMENT OR SURVEY INSTRUMENT. THE MAPS AND DATA CONTAINED THEREIN ARE TO BE CONSIDERED "AS IS" WITHOUT WARRANTIES OF ANY KIND, EITHER EXPRESSED OR IMPLIED, INCLUDING BUT NOT LIMITED TO WARRANTIES OF MERCHANTABILITY TO A PARTICULAR PURPOSE OR USE. ANY RELIANCE ON THE INFORMATION CONTAINED HEREIN IS AT THE USER'S OWN RISK. THE ILLINOIS DEPARTMENT OF TRANSPORTATION CAN NOT BE HELD LIABLE FOR ANY SPECIAL, INDIRECT OR CONSEQUENTIAL DAMAGES OR ANY DAMAGES WHATSOEVER RESULTING FROM LOSS OF USE, DATA, PROFITS, WHETHER IN AN ACTION OF CONTRACT, NEGLIGENCE, OR OTHER ACTION, ARISING OUT OF OR IN CONNECTION WITH THE USE OF THE INFORMATION HEREIN PROVIDED.

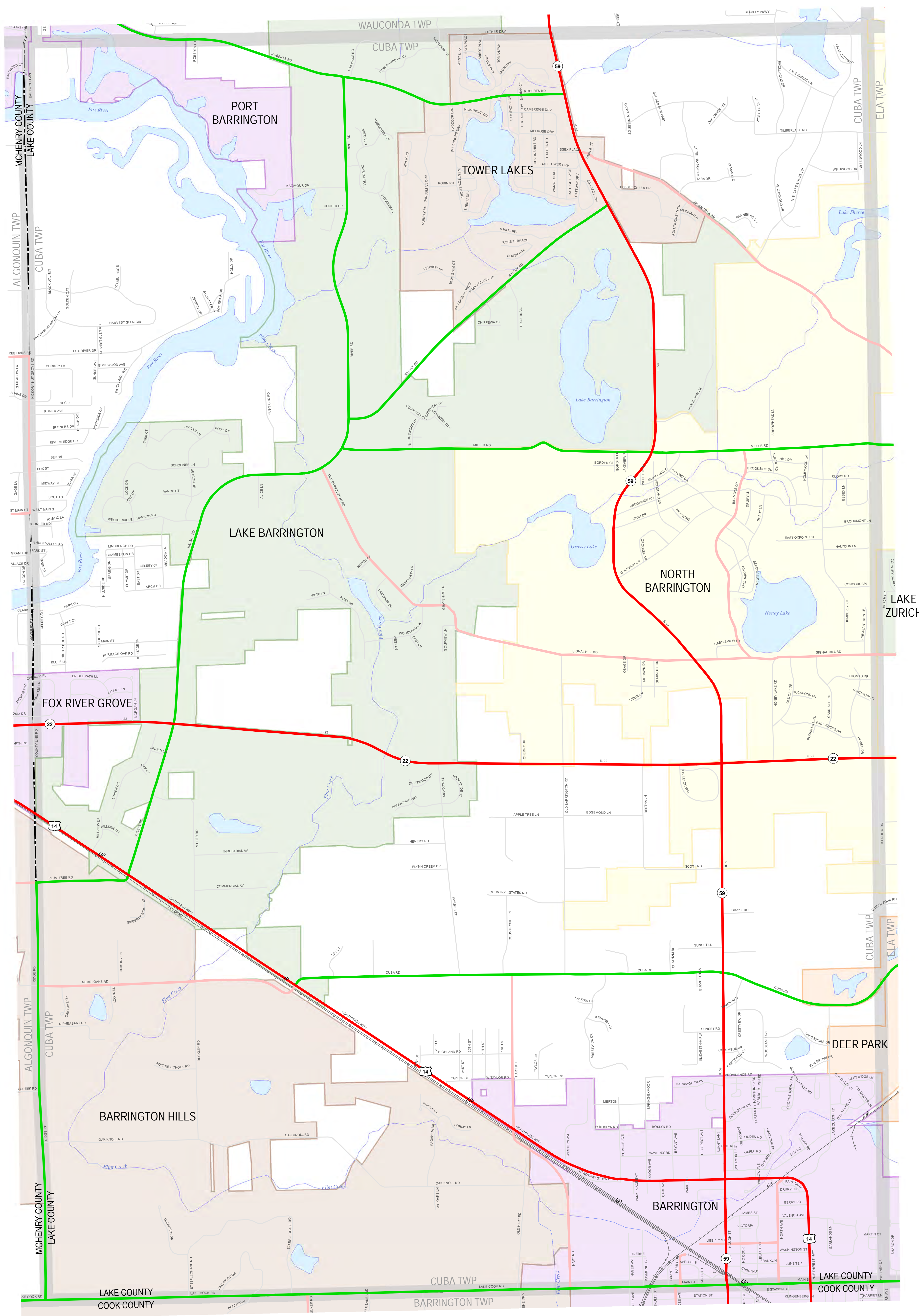


L-13
5-YEAR CLASSIFICATION MAP
CHICAGO URBAN AREA
CUBA TOWNSHIP
LAKE COUNTY
ILLINOIS

PREPARED BY THE
ILLINOIS DEPARTMENT OF TRANSPORTATION
OFFICE OF PLANNING AND PROGRAMMING
IN COOPERATION WITH
U.S. DEPARTMENT OF TRANSPORTATION
FEDERAL HIGHWAY ADMINISTRATION



M&IS Mapping & Information Systems

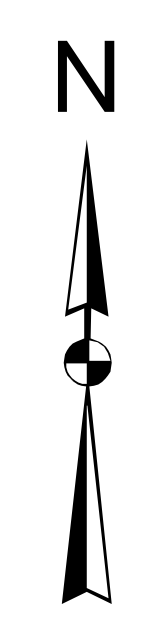
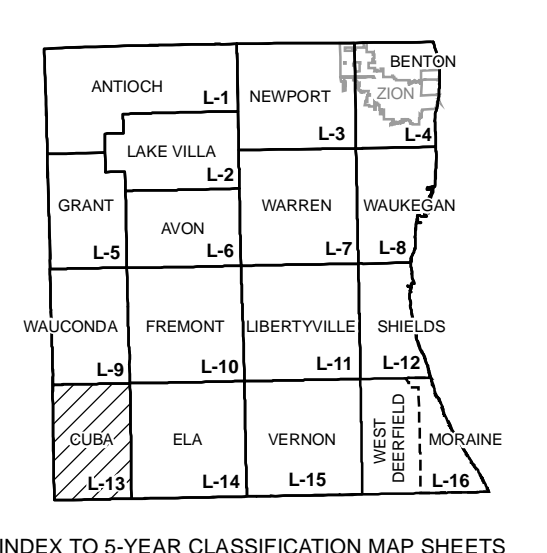


5-Year Classification

- Interstate
- Freeway or Expressway
- Other Principal Arterial
- Minor Arterial
- Major Collector
- Minor Collector
- Local Highway, Streets
- Urban Boundary

Other Map Base Features

- Interstate, U.S., State
- Railroad
- State Boundary
- County Boundary
- Incorporated Town
- River, Stream
- Waterbody
- Civil Township or District



FUNCTIONAL CLASSIFICATION AND URBAN LIMIT DATA OF 05-16-12

DATE OF FEDERAL HIGHWAY ADMINISTRATION APPROVAL	
URBAN LIMIT	CLASSIFICATION
10-29-92	8-4-93
6-28-04	2-3-05

DATA SOURCES:
ILLINOIS DEPARTMENT OF TRANSPORTATION
ILLINOIS STATE TOLL HIGHWAY AUTHORITY
ILLINOIS COMMERCE COMMISSION
ILLINOIS DEPARTMENT OF REVENUE
UNITED STATES DEPARTMENT OF TRANSPORTATION
UNITED STATES GEOLOGICAL SURVEY
NAVTEQ (TM)

THE ILLINOIS DEPARTMENT OF TRANSPORTATION'S MAPS USE DATA FROM EXTERNAL ELECTRONIC SOURCES THAT ARE NOT CONTROLLED BY THE ILLINOIS DEPARTMENT OF TRANSPORTATION. THE DEPARTMENT TAKES NO RESPONSIBILITY FOR THE VIEWS, CONTENT, OR ACCURACY FOR ANY SUCH INFORMATION PROVIDED FROM SUCH EXTERNAL SOURCES. THIS PRODUCT IS FOR REFERENCE PURPOSES ONLY AND IS NOT TO BE CONSTRUED AS A LEGAL DOCUMENT OR SURVEY INSTRUMENT. THE MAPS AND DATA CONTAINED THEREIN ARE TO BE CONSTRUED "AS IS" WITHOUT WARRANTIES OF ANY KIND, EITHER EXPRESSED OR IMPLIED, INCLUDING BUT NOT LIMITED TO WARRANTIES OF SUITABILITY TO A PARTICULAR PURPOSE OR USE. ANY RELIANCE ON THE INFORMATION CONTAINED HEREIN IS AT THE USER'S OWN RISK. THE ILLINOIS DEPARTMENT OF TRANSPORTATION CAN NOT BE HELD LIABLE FOR ANY SPECIAL, INDIRECT, OR CONSEQUENTIAL DAMAGES OR ANY DAMAGES WHATSOEVER RESULTING FROM LOSS OF USE, DATA, PROFITS, WHETHER IN AN ACTION OF CONTRACT, NEGLIGENCE, OR OTHER ACTION ARISING OUT OF OR IN CONNECTION WITH THE USE OF THE INFORMATION HEREIN PROVIDED.

